

**Our
Great
Big
World**

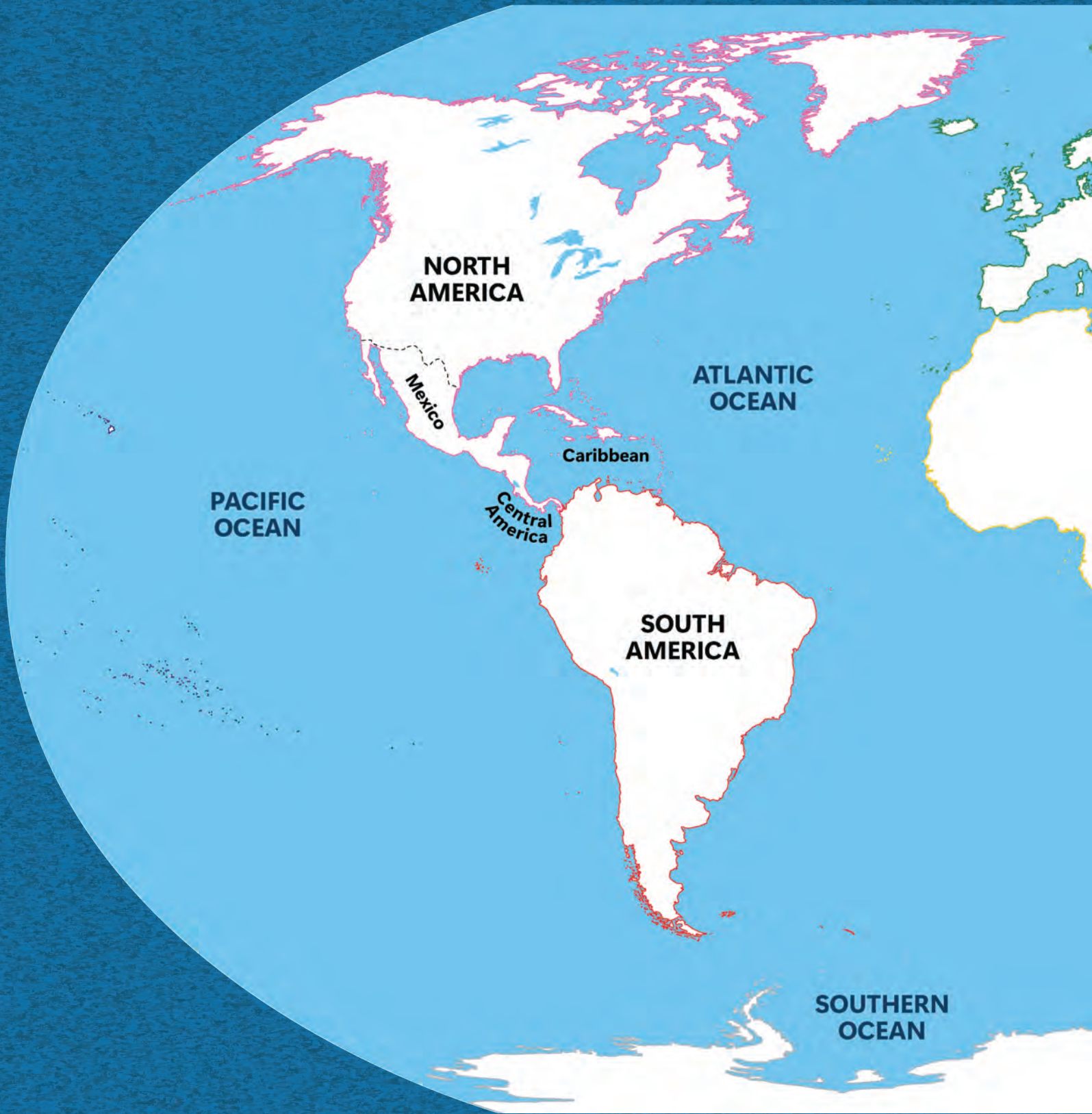
Atlas Workbook

Mary Evelyn Notgrass McCurdy

Maps by Nate McCurdy



**NOTGRASS
HISTORY**



**NORTH
AMERICA**

Mexico

**ATLANTIC
OCEAN**

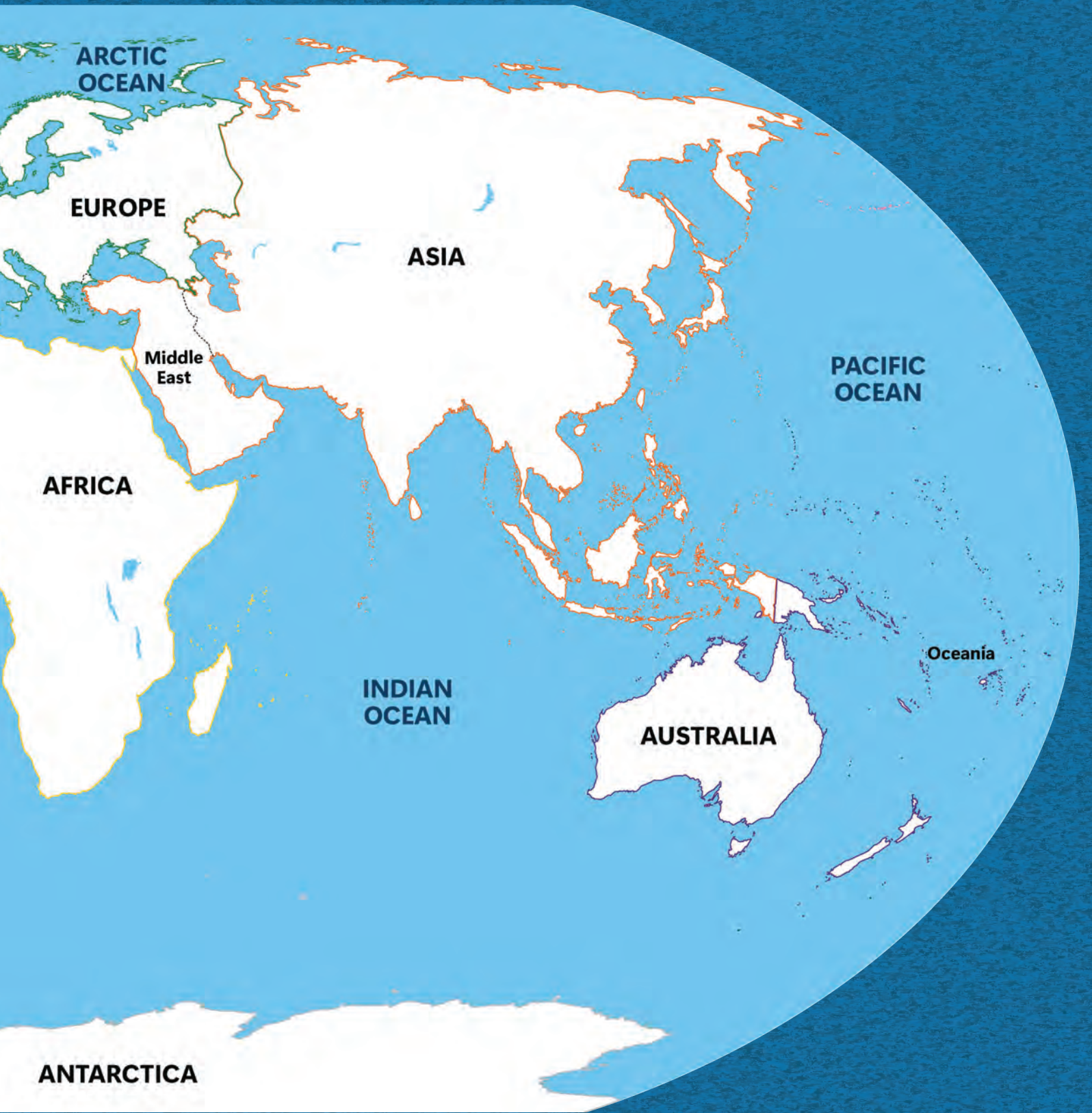
Caribbean

**PACIFIC
OCEAN**

*Central
America*

**SOUTH
AMERICA**

**SOUTHERN
OCEAN**



ARCTIC OCEAN

EUROPE

ASIA

PACIFIC OCEAN

Middle East

AFRICA

INDIAN OCEAN

AUSTRALIA

Oceania

ANTARCTICA

Our Great Big World Atlas Workbook
by Mary Evelyn Notgrass McCurdy

First Edition. 2024 Printing.

ISBN 978-1-60999-186-9

Copyright © 2024 Notgrass History. All rights reserved.
No part of this material may be reproduced without permission from the publisher.

Cover Images:

Windmill in the Netherlands by Sergey Novikov / Shutterstock.com

Kite by ILYA AKINSHIN / Shutterstock.com

All product names, brands, and other trademarks mentioned or pictured
in this book are used for educational purposes only.
No association with or endorsement by the owners of the trademarks is intended.
Each trademark remains the property of its respective owner.

Maps by Nate McCurdy.

Cover and interior design by Mary Evelyn Notgrass McCurdy.

Printed in the United States of America.



NOTGRASS
HISTORY

275 Old Gainesboro Hwy.

Cookeville, TN 38501

1-800-211-8793

notgrass.com



Dear Parents and Students,

In this *Atlas Workbook*, you will find one activity page that corresponds with each lesson in *Our Great Big World*.

Each student should have his or her own copy of this book. Students will need a pencil and high-quality colored pencils to complete the activities.

We hope you have fun learning more about our great big world through these pages!

—*Nate and Mary Evelyn McCurdy*

Lesson 22

Zambia


Twashuka is in the country of Zambia. This map of Zambia shows the elevation of different areas. Elevation is how high land is above the level of the sea. Look at the Map Key to find out what color to color each area. For example, the areas with ♦ are a plateau. A plateau is an elevated area that is mostly flat. Color those areas green. The photograph below shows Victoria Falls, which sits on Zambia's border with Zimbabwe. Victoria Falls is the largest waterfall in the world. Other waterfalls are higher and wider, but the amount of water that flows over Victoria Falls makes it the largest.



Lesson 23

Baboon Trip

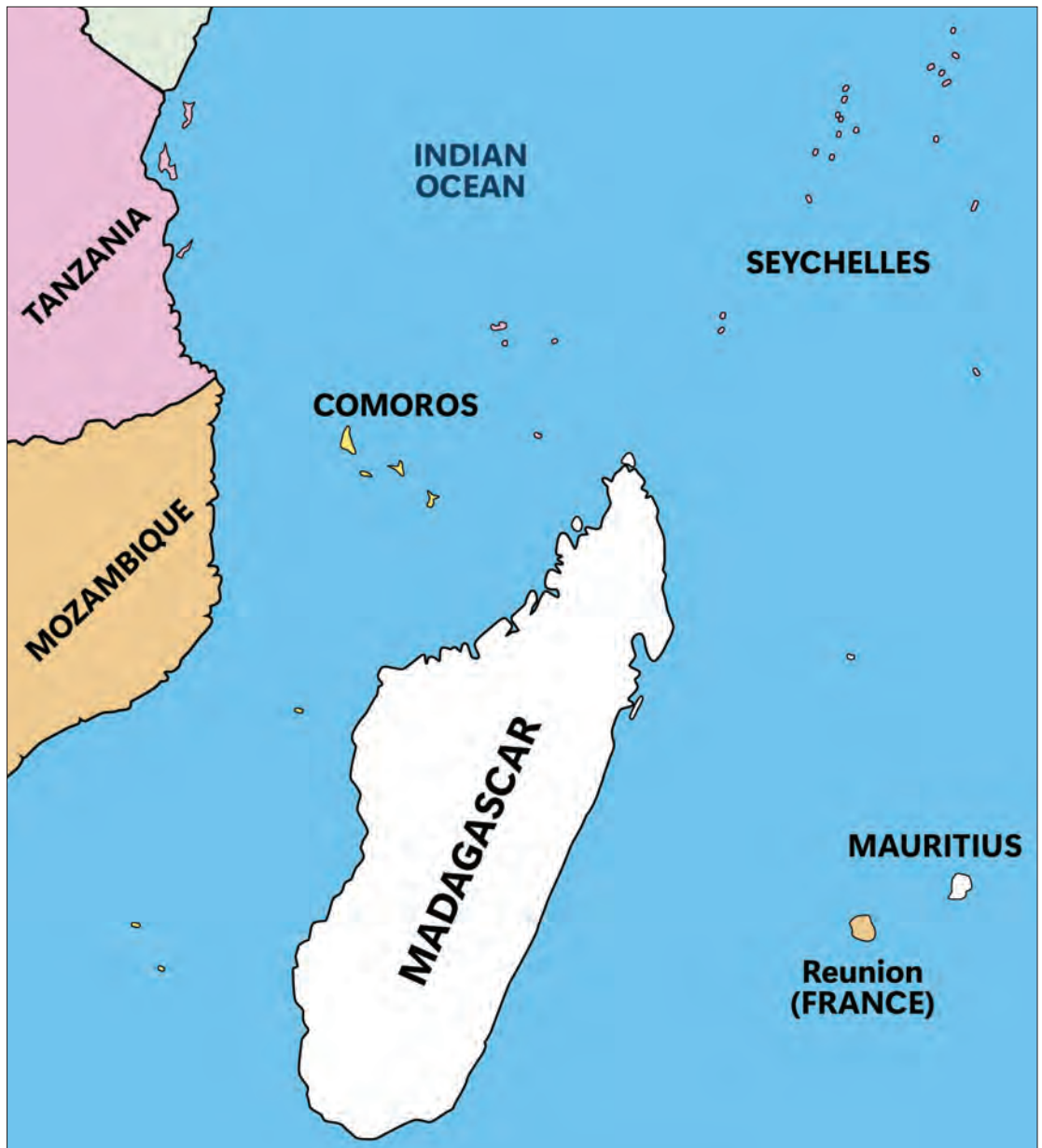
Help this baboon find his way from the northwest coast of Africa all the way through the continent to the trash can in the country of South Africa at the bottom.



Lesson 24

African Islands in the Indian Ocean

1. Madagascar, home to the Avenue of the Baobabs, is the largest African island. Color **Madagascar** green.
2. Seychelles is the smallest African country. It has the smallest amount of land and the smallest number of people. The country is made up of 150 islands. Circle the word **Seychelles** with orange.
3. Comoros is an island nation nicknamed the Perfume Islands because of the pleasant scents that come from its plant life. Circle the word **Comoros** with purple.
4. Dodo birds once lived on the island of Mauritius, but they became extinct around 1681. Color **Mauritius** yellow.
5. Draw dark blue waves in the **Indian Ocean**.



Lesson 55

China

1. China is divided into provinces, autonomous regions, and municipalities. The four municipalities are the country's four largest cities and the areas around them. They are Beijing, Tianjin, Shanghai, and Chongqing. Color each **municipality** a different color.
2. The striped areas on the map show China's five autonomous regions. An autonomous region is a part of a country that is somewhat separate and partially governs itself. Color each **autonomous region** a different color.
3. China has 22 provinces. The Chinese government claims that it actually has 23 provinces. That number includes the island of Taiwan, but most people in Taiwan see themselves as a separate nation. Circle the island of **Taiwan**.



Lesson 56

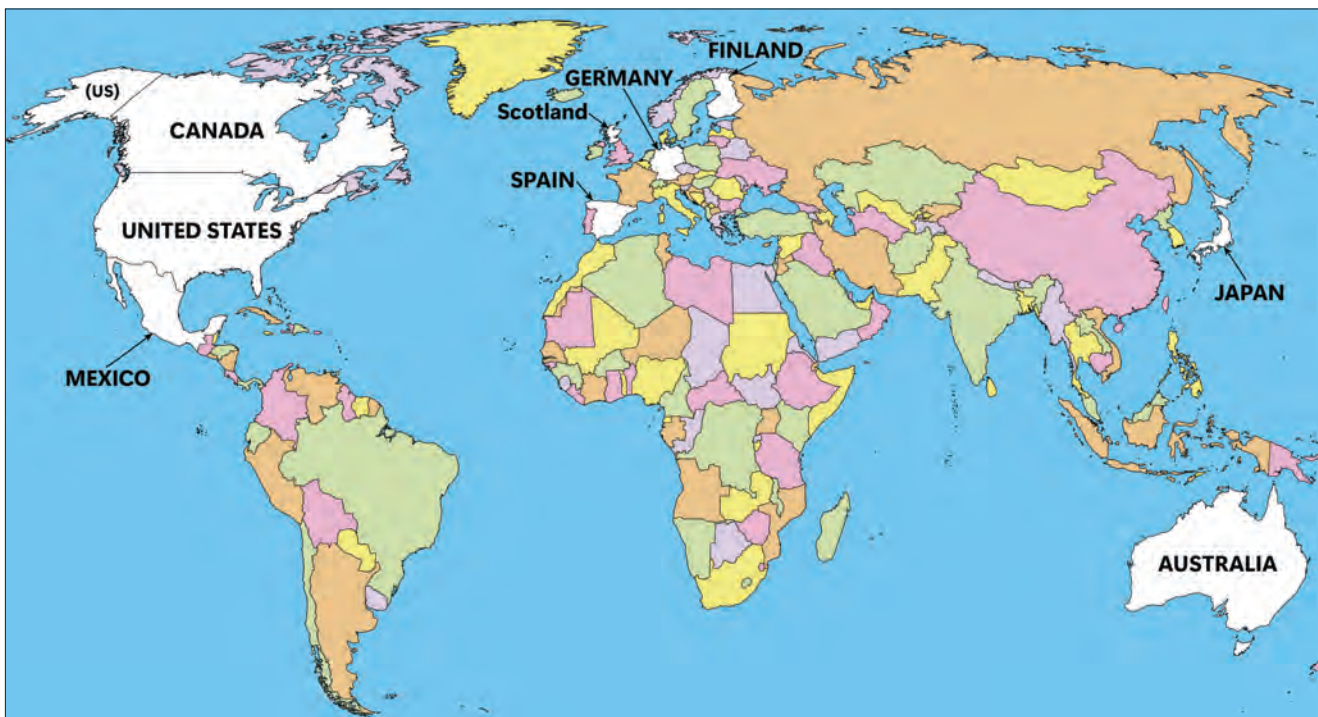
Panda Diplomacy

China has sent pandas to each of the countries listed below (plus others!). Find the countries on the map and color them the colors of your choice. (We have colored the Canadian islands purple, so use purple for the mainland of Canada. Scotland is part of the United Kingdom. We have colored the rest of the UK pink on the map and left Scotland white for you to color.)

Australia
Canada
Finland
Germany
Japan
Mexico
United States
Scotland
Spain



Panda at a zoo in Canada



Lesson 57

The Great Wall

1. If you add up all the sections that people ever built, the total length of the Great Wall of China is over 13,000 miles! Trace along the dotted line that shows the **Great Wall of China**.
2. Look at the picture of the Great Wall on the left below. Copy the picture in the empty frame on the right.




Image Credits

Nate McCurdy created the charts in this book. He also adapted and customized the maps for this curriculum. The original map creators are credited below.

- i Pencils: sema srinouljan / Shutterstock.com
- ii Map: Peter Hermes Furian / Shutterstock.com
- 1 Frame: mkos83/ Shutterstock.com
- 2 Map: Peter Hermes Furian / Shutterstock.com
- 3 Globe: Alfonso de Tomas / Shutterstock.com
- 4 Map: Porcupen / Shutterstock.com
- 6 Map: Rainer Lesniewski / Shutterstock.com
Carpet: Cristina.A / Shutterstock.com
Gold: Ilker Murat Gurer / Shutterstock.com
Copper: Olena Rublenko / Shutterstock.com
Silver: Jordi Prat Puig / Shutterstock.com
Souvenir: Joshua Davenport / Shutterstock.com
Shoes: Pom Bakery / Shutterstock.com
Fabric: recebin / Shutterstock.com
Leather: Yasemin Yurtman Candemir / Shutterstock.com
- 7 Erebor Mountain / Shutterstock.com
- 8 Map: Valeriy Kaplun / Shutterstock.com
- 9 Map: Kawther Mansour / Shutterstock.com
Girl: Mim_illustrations / Shutterstock.com
Falcon: Hennadii H / Shutterstock.com
- 10 Map: Schwabenblitz / Shutterstock.com
- 11 Drilling: Stephen Coburn / Shutterstock.com
Map: Paul Stringer / Shutterstock.com
- 12 Australia: Taras Vyshnya / Shutterstock.com
Malaysia: Andrey Pozharskiy / Shutterstock.com
Russia: Eshma / Shutterstock.com
Algeria: Bruno M Photographie / Shutterstock.com
Chile: Jose Luis Stephens / Shutterstock.com
USA: meunierd / Shutterstock.com
- 13 Map: Peter Hermes Furian / Shutterstock.com
- 14 Map: Peter Hermes Furian / Shutterstock.com
Fox: Mint Foto / Shutterstock.com
- 15 Map: Art Berry / Shutterstock.com
- 16 Map: Peter Hermes Furian / Shutterstock.com
- 17 Map: Peter Hermes Furian / Shutterstock.com
- 18 Map: Peter Hermes Furian / Shutterstock.com
- 19 Map: Paul Stringer / Shutterstock.com
Elephant: Shutterranger / Shutterstock.com
- 20 Map: Peter Hermes Furian / Shutterstock.com
- 21 Map: Ravindr22 / Shutterstock.com
American eel: RLS Photo / Shutterstock.com
European eel: ABS Natural History / Shutterstock.com
- Swallow: Andre Valadao / Shutterstock.com
- Godwit: Dennis Jacobsen / Shutterstock.com
- Flycatcher: Kevin Wells Photography / Shutterstock.com
- Whale: wildestanimal / Shutterstock.com
- Falcon: Sriram Bird Photographer / Shutterstock.com
- 22 Map: Peter Hermes Furian / Shutterstock.com
- Victoria Falls: Stephan Roeger / Shutterstock.com
- 23 Africa: Map: Bohdan Populov / Shutterstock.com
Baboon: ianakauri / Shutterstock.com
Trash: bomg / Shutterstock.com
- 24 Map: Peter Hermes Furian / Shutterstock.com
- 25 Map: Globe Turner / Shutterstock.com
- 26 Globe: VectorMine / Shutterstock.com
- 27 Map: Paul Stringer / Shutterstock.com
- 28 Albania: andre quinou / Shutterstock.com
Map: Olenadesign / Shutterstock.com
- 29 Map: Paul Stringer / Shutterstock.com
- 30 Map: Holthoff / Shutterstock.com
- 31 Spain: lunamarina / Shutterstock.com
Namibia: muratart / Shutterstock.com
United States: RugliG / Shutterstock.com
Iceland: Eduardo Cabanas / Shutterstock.com
Italy: lara-sh / Shutterstock.com
Indonesia: nelzajamal / Shutterstock.com
- 34 Map: Paul Stringer / Shutterstock.com
Puffin: Vector pro / Shutterstock.com
- 35 Map: Rainer Lesniewski / Shutterstock.com
- 36 Map: brichuas / Shutterstock.com
Clocks: Olenapolll / Shutterstock.com
- 37 Map: Peter Hermes Furian / Shutterstock.com
- 38 Map: Peter Hermes Furian / Shutterstock.com
- 39 Map: Rainer Lesniewski / Shutterstock.com
- 40 Map: Rainer Lesniewski / Shutterstock.com
- 41 Hats: Ion Mes / Shutterstock.com
Glass: Marina jam / Shutterstock.com
Wood: STILLFX / Shutterstock.com
Embroidery: Ivanchik / Shutterstock.com
Mud: peacefoo / Shutterstock.com
Fabric: JGGRMSON / Shutterstock.com
- 42 Globe: Map: Nazarii M / Shutterstock.com
Person: Macrovector / Shutterstock.com
Spices: mihmihmal / Shutterstock.com

- 43 Shelf: zombiu26 / Shutterstock.com
- 44 Map: Bardocz / Shutterstock.com
- 45 Map: Paul Stringer / Shutterstock.com
Spain: milosk50 / Shutterstock.com
Australia: Filip Fuxa / Shutterstock.com
Mexico: Richie Chan / Shutterstock.com
Algeria: Oguz Dikbakan / Shutterstock.com
France: Catarina Belova / Shutterstock.com
India: Stefano Ember / Shutterstock.com
Bulgaria: Anton Donev / Shutterstock.com
Brazil: Alf Ribeiro / Shutterstock.com
- 46 Map: Paul Stringer / Shutterstock.com
- 47 Boy: Lio putra / Shutterstock.com
Fish: Kolonko / Shutterstock.com
- 48 Yukigassen: Aija Lehtonen / Shutterstock.com
Cricket: Gormaymax / Shutterstock.com
Soccer (Peru): Janmarie37 / Shutterstock.com
Cornhole: Nolichuckyjake / Shutterstock.com
Soccer (Botswana): Lucian Coman / Shutterstock.com
Buzkashi: MehmetO / Shutterstock.com
Map: Paul Stringer / Shutterstock.com
- 49 Coat: GulArt / Shutterstock.com
Sleeping bag: Magicleaf / Shutterstock.com
Everest ascent: Naeblys / Shutterstock.com
- 50 Elephants: Artinblackink / Shutterstock.com
Map: Dimitrios Karamitros / Shutterstock.com
- 51 Map: Paul Stringer / Shutterstock.com
- 52 Map: Paul Stringer / Shutterstock.com
- 53 Map: Peter Hermes Furian / Shutterstock.com
Mongolia: Katiekk / Shutterstock.com
- 54 Egypt: arapix / Shutterstock.com
Guatemala: Judith Lienert / Shutterstock.com
Spain: Migel / Shutterstock.com
Slovakia: Radu Cadar / Shutterstock.com
Japan: Luciano Mortula - LGM / Shutterstock.com
Syria: Pavlov Valeriy / Shutterstock.com
Tunisia: Alexey Goosev / Shutterstock.com
Scotland: Greig / Shutterstock.com
- 55 Map: Rainer Lesniewski / Shutterstock.com
- 56 Panda: JHVEPhoto / Shutterstock.com
Map: Paul Stringer / Shutterstock.com
- 57 Map: Rainer Lesniewski / Shutterstock.com
Great Wall: ABCDstock / Shutterstock.com
- 58 Rice: anek.soowannaphoom / Shutterstock.com
Map: Rainer Lesniewski / Shutterstock.com
- 59 Map: Peter Hermes Furian / Shutterstock.com
- 60 Map: Pyty / Shutterstock.com
- 61 Map: Peter Hermes Furian / Shutterstock.com
- 62 Australia: Giraffarte / Shutterstock.com
- 63 Map: Rainer Lesniewski / Shutterstock.com
Fruit: Victoria Sergeeva / Shutterstock.com
Computer: Laura Rejero / Shutterstock.com
Honey: Yesaulov Vadym / Shutterstock.com
Milk: Art Alex / Shutterstock.com
Wood: olllikeballoon / Shutterstock.com
Sheep and goat: Ihor.K / Shutterstock.com
Aluminum: theerakit / Shutterstock.com
Eggs: backwoods_design / Shutterstock.com
- 64 Medal: Maria Moskvitsova / Shutterstock.com
- 65 India: cornfield / Shutterstock.com
- 66 Map: Paul Stringer / Shutterstock.com
- 67 Map: Rainer Lesniewski / Shutterstock.com
- 68 Map: Rainer Lesniewski / Shutterstock.com
- 69 Map: Olinchuk / Shutterstock.com
- 70 Map: Rainer Lesniewski / Shutterstock.com
- 71 Map: Rainer Lesniewski / Shutterstock.com
Kids: larionova Olga 11 / Shutterstock.com
- 72 Swaddled baby orchid: Khairil Azhar Junos / Shutterstock.com
King protea: David Steele / Shutterstock.com
Beehive ginger: Victoria Tucholka / Shutterstock.com
Lady's slipper: Edgar Lee Espe / Shutterstock.com
Snake's head fritillary: Melinda Nagy / Shutterstock.com
Monkey face orchid: cotosa / Shutterstock.com
Flying duck orchid: ausnative / Shutterstock.com
Corpse flower: Ahmad Zaky S / Shutterstock.com
Map: Paul Stringer / Shutterstock.com
- 73 Map: Peter Hermes Furian / Shutterstock.com
- 74 Map: Ravindr22 / Shutterstock.com
- 75 Map: Peter Hermes Furian / Shutterstock.com
Reef: JC Cuellar / Shutterstock.com
- 76 Map: Peter Hermes Furian / Shutterstock.com
- 77 Map: Peter Hermes Furian / Shutterstock.com
- 78 Map: Paul Stringer / Shutterstock.com
Brazil: Brastock / Shutterstock.com
- 79 Map: Rainer Lesniewski / Shutterstock.com
- 80 Jalousie : Sylvie Corriveau / Shutterstock.com
Girl: BlueRingMedia / Shutterstock.com
- 81 Map: Peter Hermes Furian / Shutterstock.com
- 82 Map: Ekler / Shutterstock.com
- 83 Map: Sud.ansh / Shutterstock.com
- 84 Map: Viktor Shumatov / Shutterstock.com
Reading Room: T photography / Shutterstock.com
Stadium: Celso Diniz / Shutterstock.com
Statue: Mark Schwetzmänn / Shutterstock.com
Sugar Loaf: John Copland / Shutterstock.com
Grden: Bernard Barroso / Shutterstock.com
Steps: R.M. Nunes / Shutterstock.com

- 85 Venezuela: Photo Spirit / Shutterstock.com
Canada: Sergii Figurnyi / Shutterstock.com
Zimbabwe and Zambia: Neal Durand / Shutterstock.com
Russia: Ula Ulachka / Shutterstock.com
China: JekLi / Shutterstock.com
United States: Hlewk / Shutterstock.com
Croatia: ZGPhotography / Shutterstock.com
Italy: PhotoCG70 / Shutterstock.com
- 86 Map: Rainer Lesniewski / Shutterstock.com
87 Bears: Achmad Yuge / Shutterstock.com
Map: Paul Stringer / Shutterstock.com
88 Map: Rainer Lesniewski / Shutterstock.com
89 Miner: mutsuMaks / Shutterstock.com
Copper: Julia Musdotter / Shutterstock.com
90 Kids: insemar.vector.art / Shutterstock.com
91 Kids: Bayu Prahara / Shutterstock.com